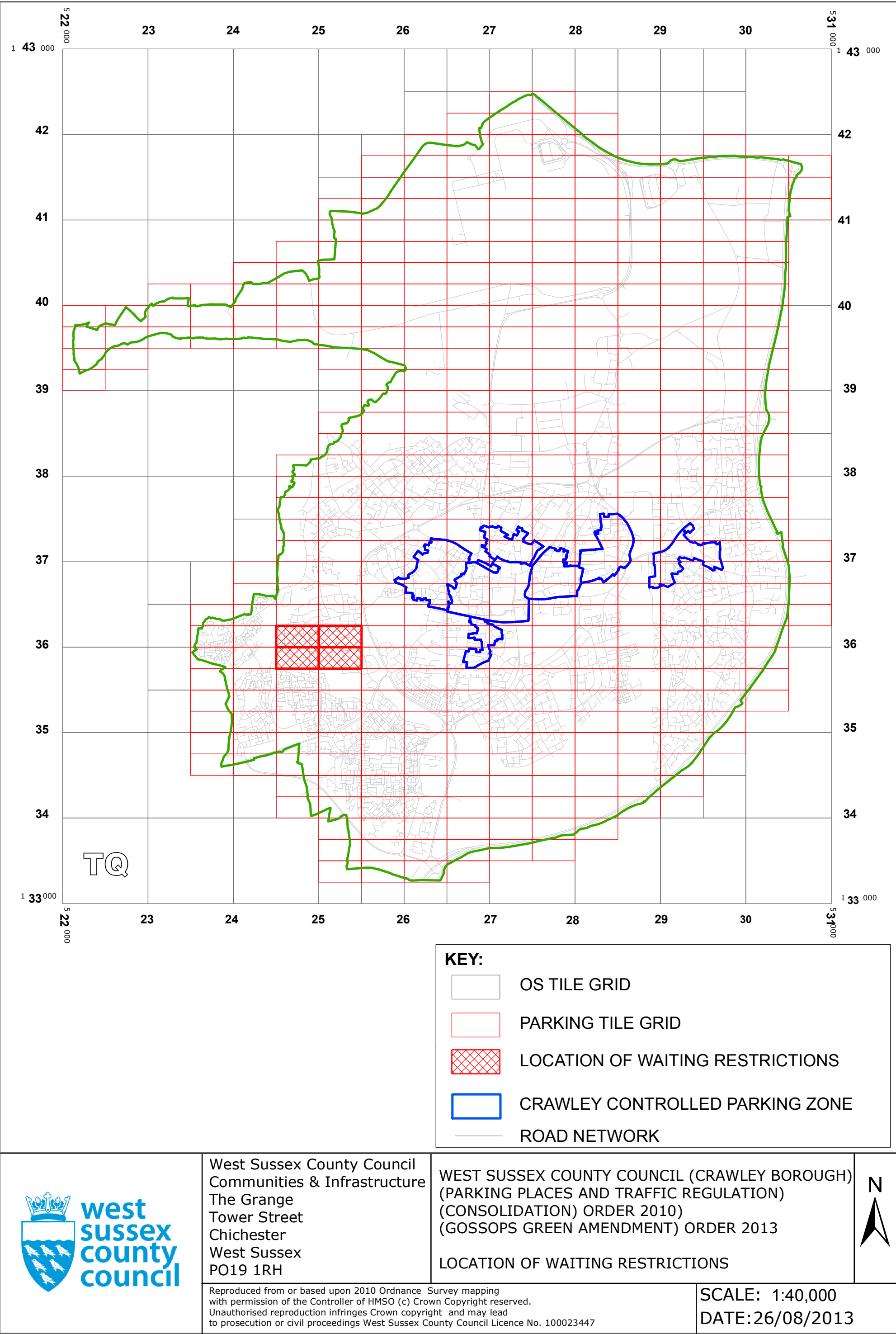


WEST SUSSEX COUNTY COUNCIL  
(CRAWLEY BOROUGH) (PARKING PLACES AND TRAFFIC REGULATION)  
(CONSOLIDATION) ORDER 2010)  
(GOSSOPS GREEN AMENDMENT) ORDER 2013

CRAWLEY BOROUGH: LOCATION OF WAITING RESTRICTIONS



Key for Waiting Restrictions

All areas over which the provision of the orders apply are defined by the shaded areas as shown on the following plans plus a contiguous area not indicated on the plans of verge and/or footway between the carriageway edge and the highway boundary. The plans in this schedule are based upon grid references of the Ordnance Survey National Grid defined by the OSGB 36 triangulation.

Prohibition of waiting

101		check	No waiting at any time	107		pat020	No waiting 8.00am-6.00pm Mon-Sat
103		brick 1	No waiting 7.00am-7.00pm any day				

Specified Vehicles

830		check	Disabled persons vehicles at any time
-----	-------------------------------------------------------------------------------------	-------	---------------------------------------

Clearways

1100		usgs503	School Keep Clear-No stopping at any time
------	-------------------------------------------------------------------------------------	---------	-------------------------------------------

**WEST SUSSEX COUNTY COUNCIL**  
**((CRAWLEY BOROUGH) (PARKING PLACES AND TRAFFIC REGULATION)**  
**(CONSOLIDATION) ORDER 2010)**  
**(GOSSOPS GREEN AMENDMENT) ORDER 2013**

West Sussex County Council in exercise of their powers under Sections 1 (1) 2 (1) and (2), 4 (2), 45, 46, 49 and 53 and Part IV of Schedule 9 of the Road Traffic Regulation Act 1984 "the Act" as amended and of all other enabling powers and after consultation with the chief officer of police in accordance with Part III of Schedule 9 to the Act hereby make the following Order:-

1. This Order shall come into operation on the 26<sup>th</sup> day of August 2013 and may be cited as "West Sussex County Council ((Crawley Borough) (Parking Places and Traffic Regulation) (Consolidation) Order 2010) (Gossops Green Amendment) Order 2013."
2. The "West Sussex County Council (Crawley Borough) (Parking Places and Traffic Regulation) (Consolidation) Order 2010" is hereby amended by the deletion from it of the plans specified in the First Schedule to this Order, the substitution of the plans attached in the Second Schedule to this Order and the insertion of the plans attached in the Third Schedule to this Order.

**FIRST SCHEDULE**  
**Plans to be deleted**

TQ2435NEN (Sheet No. 1)  
TQ2436SES (Sheet No. 2)

**SECOND SCHEDULE**  
**Plans to be substituted**  
**(as attached)**

TQ2425NEN (Sheet No. 2)  
TQ2436SES (Sheet No. 3)

**THIRD SCHEDULE**  
**Plans to be inserted**  
**(as attached)**

TQ2535NWN (Sheet No. 1)  
TQ2536SWS (Sheet No. 1)


THE COMMON SEAL of WEST SUSSEX  
COUNTY COUNCIL was hereto affixed

the TWENTIETH day of AUGUST 2013  
in the presence of: ) (L.S)

  
Authorised Signatory



DO hereby CERTIFY THIS TO  
BE A TRUE COPY OF THE  
ORIGINAL DOCUMENT



Authorised Officer

WEST SUSSEX COUNTY COUNCIL

04/08 DELEGATED AUTHORITY



West Sussex County Council  
Infrastructure  
The Grange  
Tower Street  
Chichester  
West Sussex  
PO19 1RH

# CRAWLEY BOROUGH: GOSSOPS GREEN WARD

## WAITING RESTRICTIONS

Reproduced from or based upon 2009 Ordnance Survey mapping with permission of the Controller of HMSO (c) Crown Copyright reserved.  
Unauthorised reproduction infringes Crown copyright and may lead to prosecution or civil proceedings West Sussex County Council Licence No. 100023447

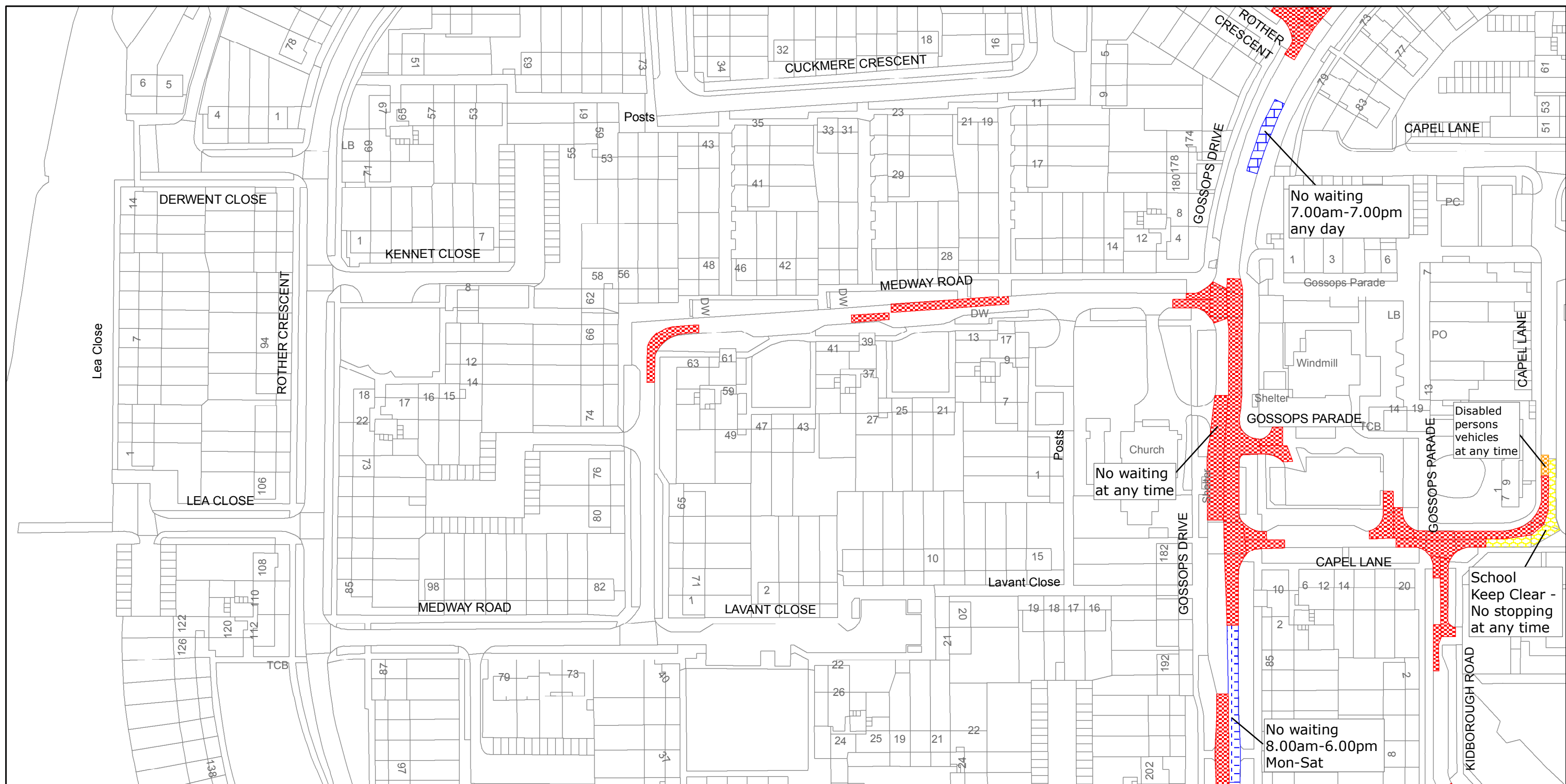
# FILE REF NO: TQ2435NEN

SHEET ISSUE NO 2  
SHEET ACTIVE FROM - 26/08/2013



SCALE:  
1:1250  
at A3 size





West Sussex County Council  
Infrastructure  
The Grange  
Tower Street  
Chichester  
West Sussex  
PO19 1RH

## CRAWLEY BOROUGH: GOSSOPS GREEN WARD

### WAITING RESTRICTIONS

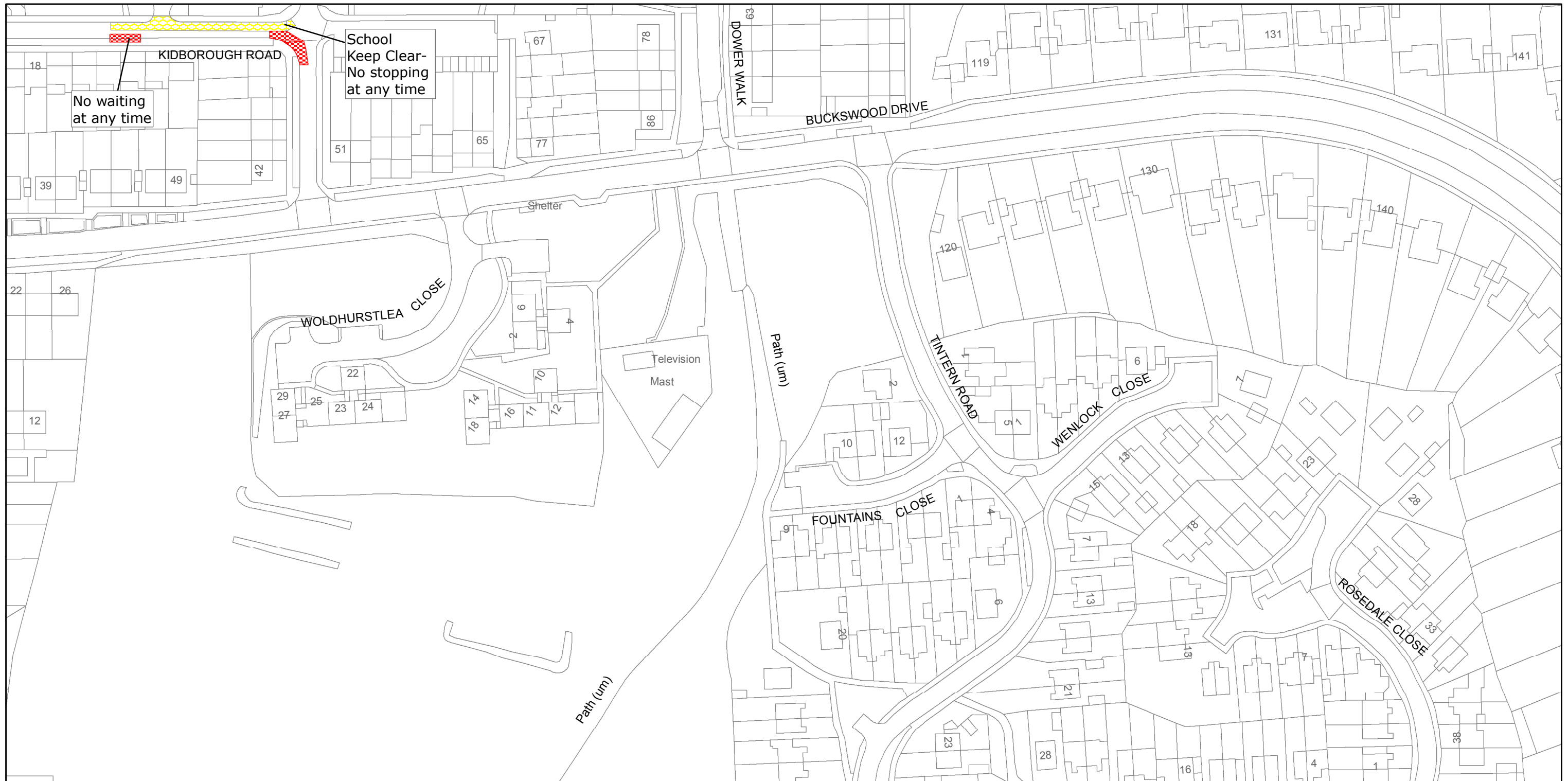
Reproduced from or based upon 2009 Ordnance Survey mapping with permission of the Controller of HMSO (c) Crown Copyright reserved.  
Unauthorised reproduction infringes Crown copyright and may lead to prosecution or civil proceedings West Sussex County Council Licence No. 100023447

# FILE REF NO: TQ2436SES

SHEET ISSUE NO 3  
SHEET ACTIVE FROM - 26/08/2013



SCALE:  
1:1250  
at A3 size



West Sussex County Council  
Infrastructure  
The Grange  
Tower Street  
Chichester  
West Sussex  
PO19 1RH

CRAWLEY BOROUGH: GOSSOPS GREEN WARD  
WAITING RESTRICTIONS

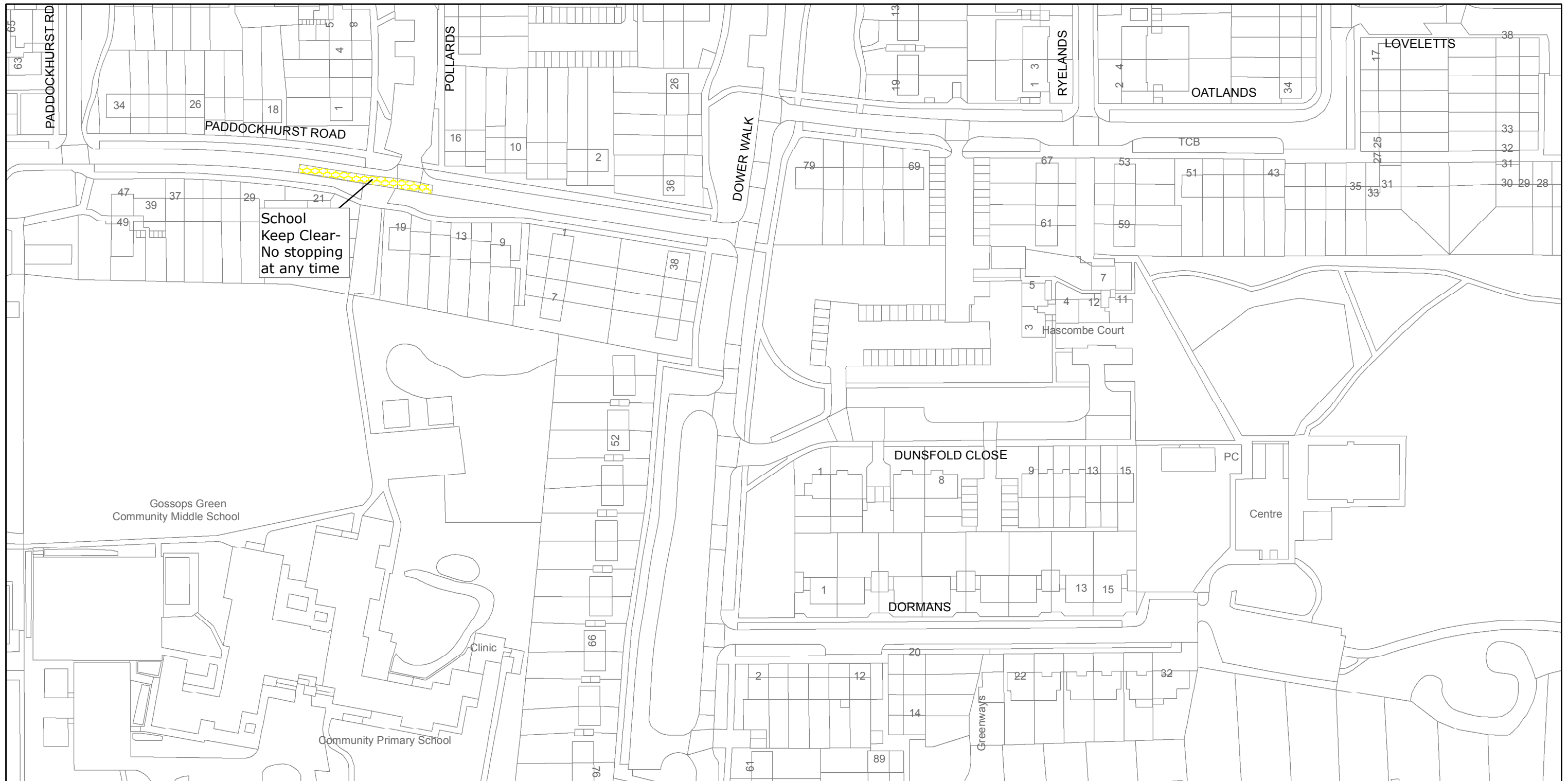
Reproduced from or based upon 2009 Ordnance Survey mapping with permission of the Controller of HMSO (c) Crown Copyright reserved.  
Unauthorised reproduction infringes Crown copyright and may lead to prosecution or civil proceedings West Sussex County Council Licence No. 100023447

FILE REF NO:  
TQ2535NWN

SHEET ISSUE NO 1  
SHEET ACTIVE FROM - 26/08/2013



SCALE:  
1:1250  
at A3 size



West Sussex County Council  
Infrastructure  
The Grange  
Tower Street  
Chichester  
West Sussex  
PO19 1RH

CRAWLEY BOROUGH: GOSSOPS GREEN WARD  
WAITING RESTRICTIONS

Reproduced from or based upon 2009 Ordnance Survey mapping with permission of the Controller of HMSO (c) Crown Copyright reserved.  
Unauthorised reproduction infringes Crown copyright and may lead to prosecution or civil proceedings West Sussex County Council Licence No. 100023447

FILE REF NO:  
TQ2536SWS

SHEET ISSUE NO 1  
SHEET ACTIVE FROM - 26/08/2013



SCALE:  
1:1250  
at A3 size